




<b>S03</b>	<b>S03-P1</b>	Alejandro García-Moreno, Manuel R. González-Morales, Igor Gutiérrez-Zugasti, Alejandro Cearreta, David Cuenca-Solana	Changing coasts, changing worlds. A preliminary approach to the evolution of coastal landscapes at the Asón river basin (Cantabria, northern Spain) during the Pleistocene-Holocene transition
	<b>S03-P2</b>	Eveline Kiki Kuijjer, Rosemary Helen Farr, Robert Marsh, Ivan David Haigh, Erik van Sebille	Exploitation of prevailing winds and currents by the earliest known seafarers, reaching and colonizing Australasia c 50 000 years ago
	<b>S03-P3</b>	Cátia Sofia Machado Teixeira, João Pedro Pereira da Costa Bernardes, Célia Maria Alves Gonçalves	Using GIS modeling to reconstruct the urban landscape of the Roman city of Ossonoba
	<b>S03-P4</b>	Moritz Mennenga, Hauke Jöns	The first web based viewer for archaeological underwater sites in Europe: The Splashcos–Viewer
<b>S04</b>	<b>S04-P1</b>	Øyvind Eide, Arianna Ciula, Cristina Marras, Patrick Sahle	Modelling between digital and humanities: Thinking in practice
	<b>S04-P2</b>	Ian Johnson	Sustainability = separation: Keeping database structure, domain structure and interface independent
	<b>S04-P3</b>	Ana Seabra, Cristina Barroso-Cruz, Filipa Neto	Bioarchaeology Module—Loading please hold... Recording human bioarchaeological data from Portuguese archaeological field reports
<b>S07</b>	<b>S07-P1</b>	Anna Maria Kubicka	Underwater archaeological remains open to public diving—Close range photogrammetry as digital preservation and complex documentations of despairing relicts
	<b>S07-P2</b>	George Alexis Pantos	Questions and bottlenecks: The precariousness of computation heavy documentation in the field

<b>S11</b>	<b>S11-P1</b>	Sorin Hermon, Valentina Vassallo, Giusi Sorrentino, Uros Damjanovic	Combining analytical and digital data in archaeology: towards a multidisciplinary ontological solution. The Salamis terracottas case-study
	<b>S11-P2</b>	Mark Mudge, Carla Schroer	New tools for Digital Lab Notebook creation for use in Reflection Transformation Imaging
	<b>S11-P3</b>	Filipa Neto, Filipa Bragança, Sofia Gomes	The Archaeologist Portal – an innovative system to manage and disseminate Portuguese archaeological data
<b>S12</b>	<b>S12-P1</b>	Akihiro Kaneda	How to classification?—A trial examining the effectiveness of an elliptic Fourier descriptor for Japanese archaeological studies
	<b>S12-P2</b>	Susanne Rutishauser	Urbanism in the Cilician Plain from Chalcolithic to Byzantine Period
<b>S13</b>	<b>S13-P1</b>	Sabrina Amaducci	Forum Boarium survey
	<b>S13-P2</b>	Francesca Fulminante, Alessandro Guidi, Sergi Lozano, Luce Prignano, Ignacio Morer	Geographical and cultural networks to better understand urbanization processes in central Italy (1175/1150–500 BC ca)
	<b>S13-P3</b>	Till Frieder Sonnemann	Patterns and recognition: Mapping indigenous settlement topography in the Caribbean
<b>S14</b>	<b>S14-P1</b>	Elizabeth M Gallagher, Peter J Bentley, Stephen J Shennan, Mark G Thomas	The origins of agriculture: Mathematical models, cooperation and the rise of social inequality
<b>S16</b>	<b>S16-P1</b>	Analía Andrade, Joan Anton Barceló, Florencia Del Castillo	Artificial Neural Networks to estimate Paleotemperatures in North Patagonia (Argentina) based on micromammals sequences

<b>S19</b>	<b>S19-P1</b>	Alexis Gorgues, Florent Comte, Sonia Syllac	From the field to the show-room : The Augmented-Reality Kilns ExhibitOn (ARKEO)
	<b>S19-P2</b>	Mar Zamora Merchán	Roman archaeology and GIS visibility studies
	<b>S19-P3</b>	Raymond Sauvage, Magnar Mojaren Gran	Digital strategies and workflow. Case studies from large scale excavations in Central Norway
	<b>S19-P4</b>	Wuyang Shui	Why 3D printing technique is the useful tool for artifact conservation
<b>S22</b>	<b>S22-P1</b>	Mar Zamora Merchán, Javier Baena Preysler	Teaching GIS in archaeology: What Students focus on
<b>S23</b>	<b>S23-P1</b>	Christine Markussen	Comparing 3D Ground Penetrating Radar visualization methods: A case study from Austria
<b>S25</b>	<b>S25-P1</b>	Evy Berg	WW2 remains as cultural heritage
	<b>S25-P2</b>	Lauren Massari	Archives, archaeology, and architecture: A multimedia approach for 3D reconstructions
	<b>S25-P3</b>	Michal Michalski, Robert Carter, Daniel Eddisford, Richard Fletcher, Colleen Morgan	Doha Online Historical Atlas—GIS interactive mapping of space and time in a pearling town
<b>S26</b>	<b>S26-P1</b>	Luisa Dallai, Vanessa Volpi, Alessandro Donati	A multidisciplinary project for the study of historical landscapes: New archaeological and physicochemical data from the “Colline Metallifere” district

<b>S27</b>	<b>S27-P1</b>	Peter Oskar Pflaumer	Distributions of Age at death from Roman Epitaph inscriptions in North Africa: An application of data mining
------------	---------------	----------------------	--

-  **Poster session at 17:10–18:00 on Wednesday 30 March at Aulaen**
  -  **Posters are available online at [www. caaconference.org/postergallery/](http://www.caaconference.org/postergallery/)**
  -  **Posters should be removed by 16:00 on Friday 1 April**
- No further responsibility on remaining posters by conference organizers**